


















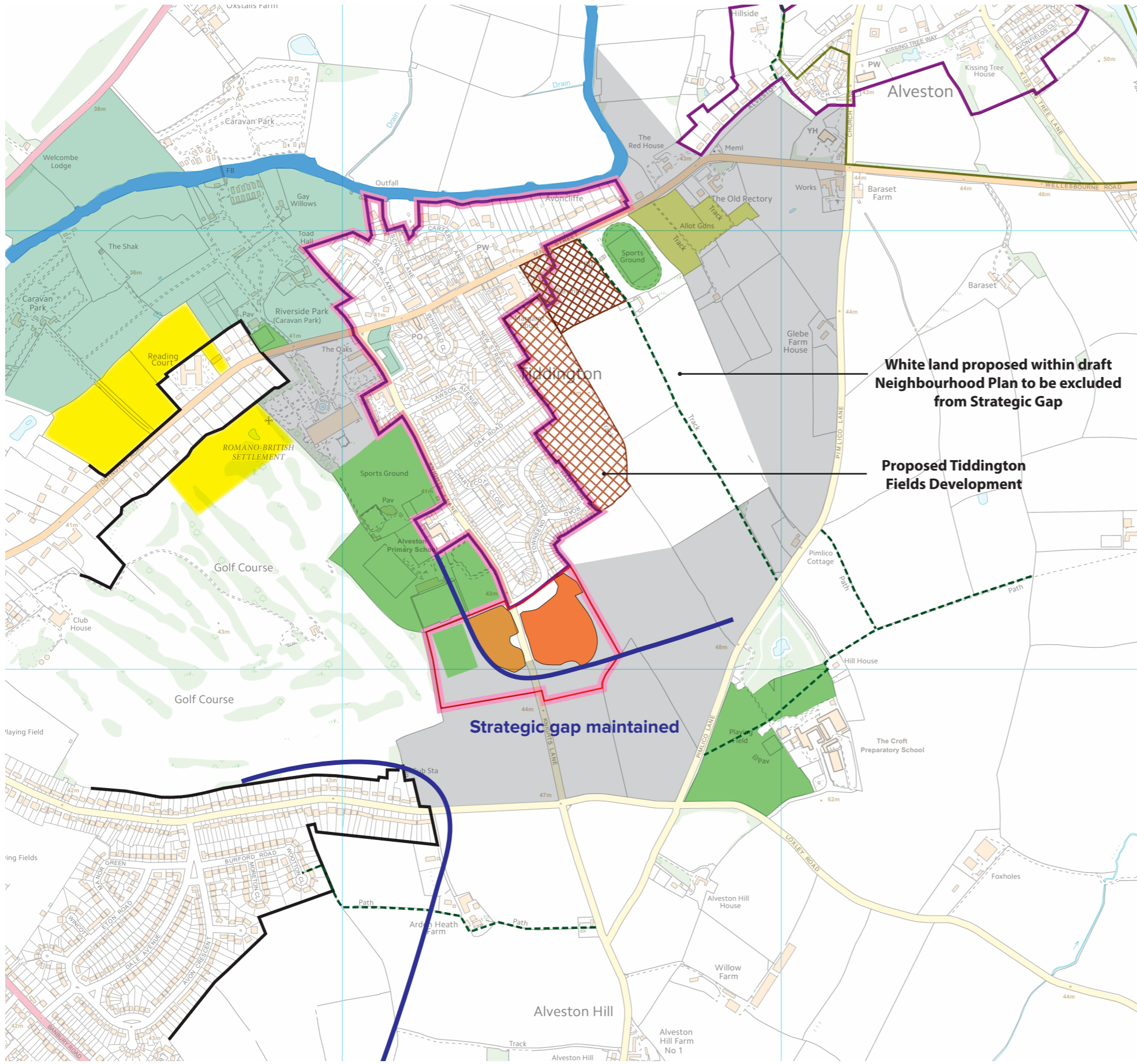


**Legend**







-  Rosconn Site
-  Arden Heath Site
-  Proposed additional Public Sports Facilities
-  Proposed Rosconn Scheme for 60 units
-  Proposed Rosconn Scheme for an additional 40 units (100 in total)
-  Proposed Arden Heath Farm scheme
-  Proposed BUAB boundary (including Rosconn Schemes)

**Draft Neighbourhood Plan Allocations Legend**













-  Stratford Town BUAB
-  BUAB Proposed
-  Footpath
-  LWS
-  Strategic Gap
-  Conservation Area
-  Scheduled Monument
-  Allotments
-  Amenity green space
-  Sport facility
-  SSB4
-  SSB5



**Legend**

-  Rosconn Site
-  Arden Heath Site
-  Proposed additional Public Sports Facilities
-  Proposed Rosconn Scheme for 60 units
-  Proposed Rosconn Scheme for an additional 40 units (100 in total)
-  Proposed BUAB boundary (including Rosconn Schemes)

**Draft Neighbourhood Plan Allocations Legend**

-  Stratford Town BUAB
-  BUAB Proposed
-  Footpath
-  LWS
-  Strategic Gap
-  Conservation Area
-  Scheduled Monument
-  Allotments
-  Amenity green space
-  Sport facility
-  SSB4
-  SSB5